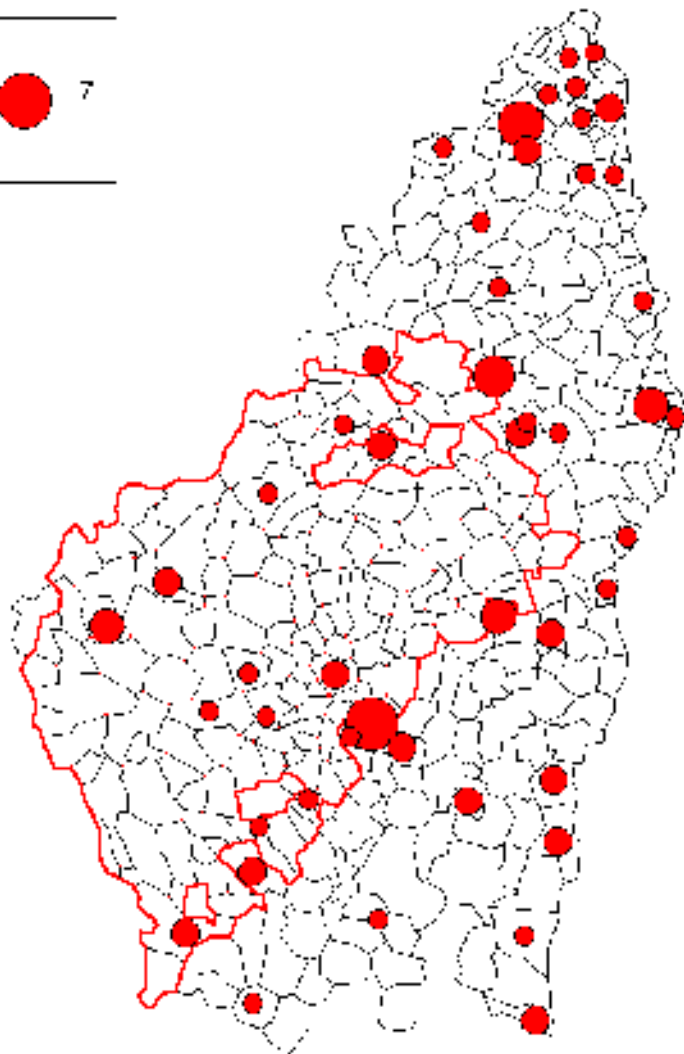



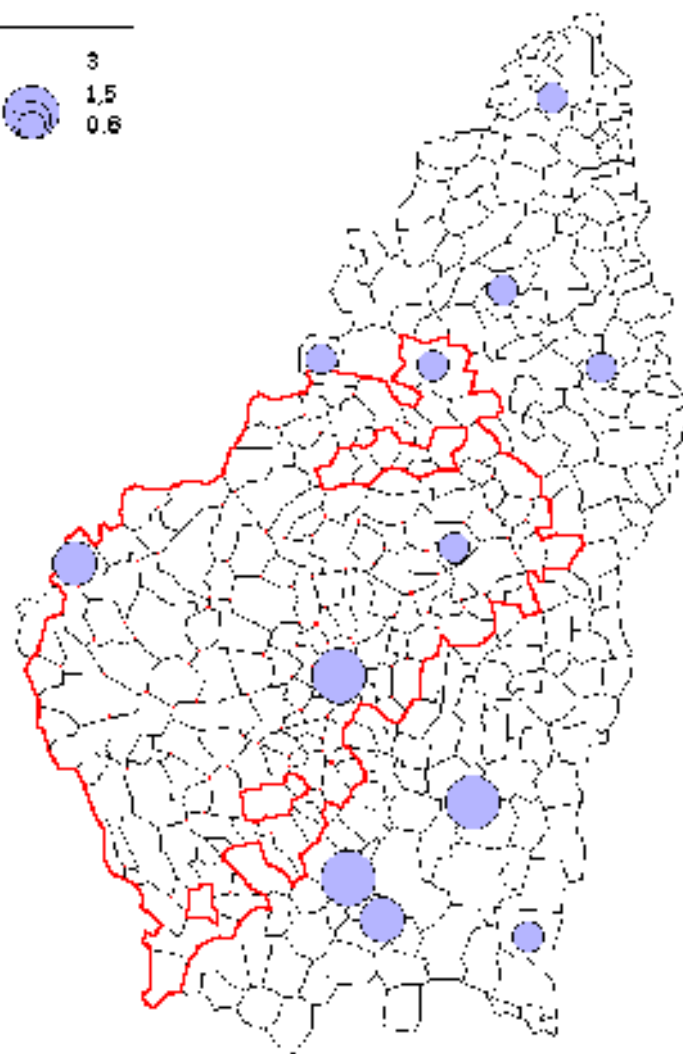

✖ Implantation géographique agro-alimentaire

*Industries de la viande*



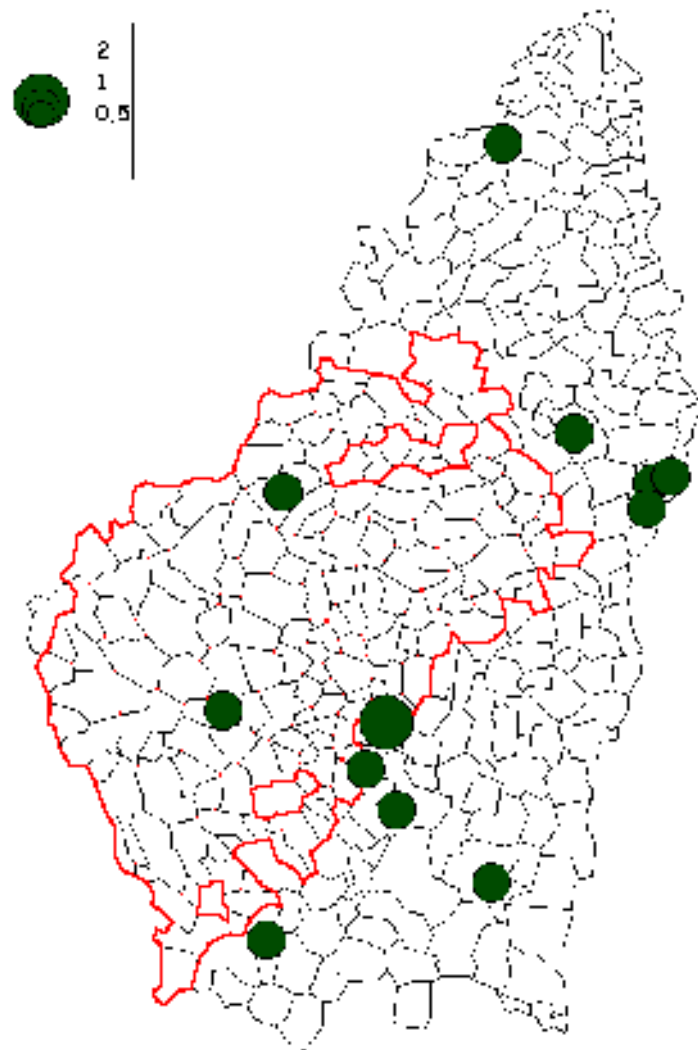
Nombre d'entreprises Sources INSEE - Eriane  
Cartographie Luc Calais

*Industries laitières*



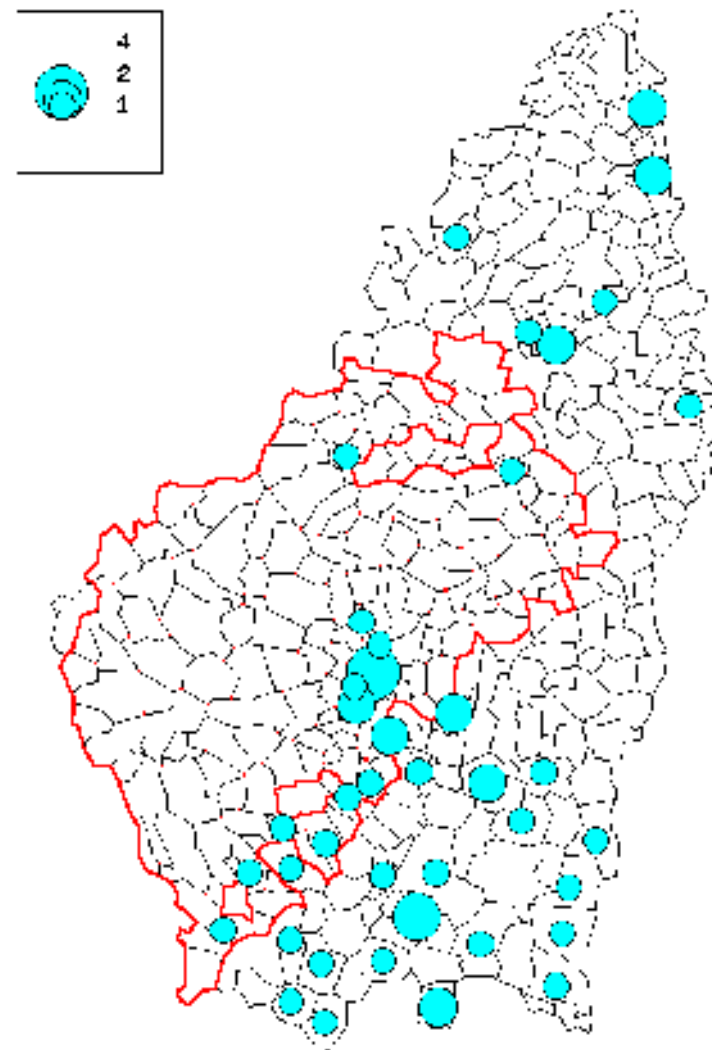
Nombre d'entreprises Sources INSEE - Eriane  
Cartographie Luc Calais

### Industries des fruits et légumes



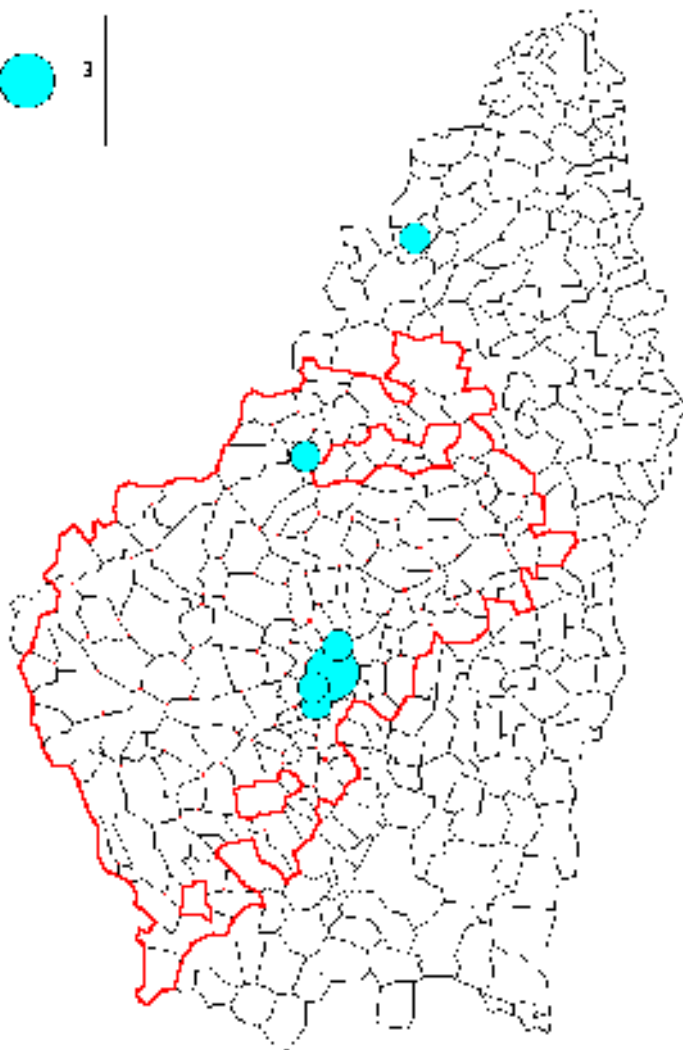
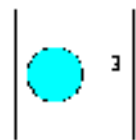
Nombre d'entreprises : 0,5, 1, 2  
Source : IREDD - Étienne  
Cartographie : Luc Carlier

### Industries des boissons



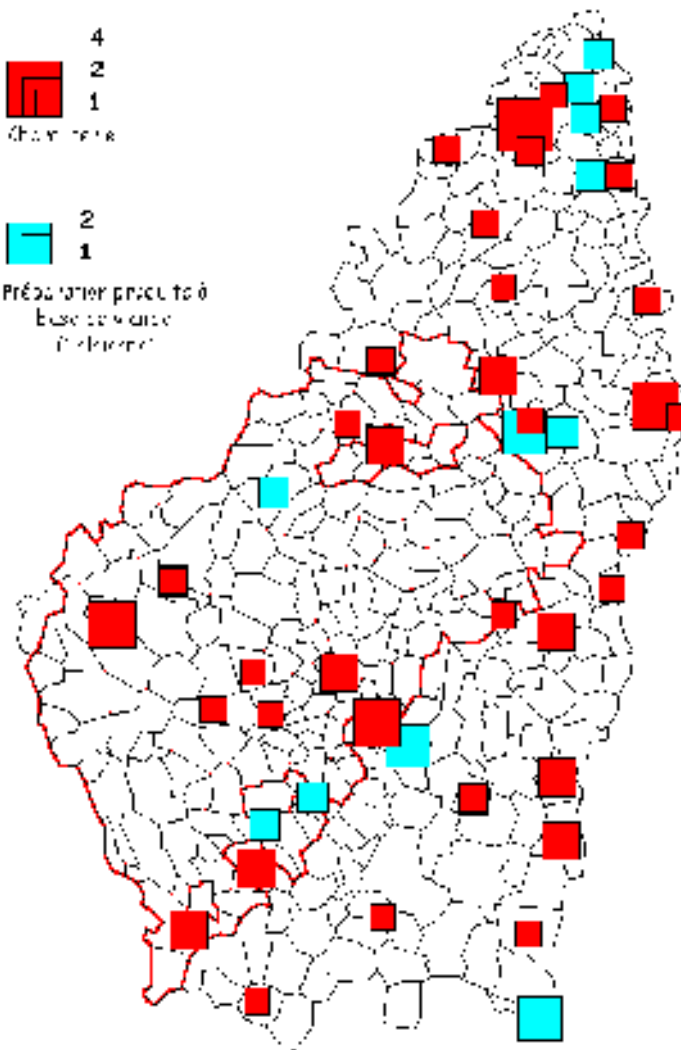
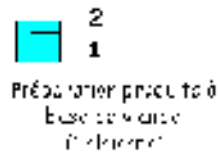
Nombre d'entreprises : 1, 2, 4  
Source : IREDD - Étienne  
Cartographie : Luc Carlier

### Exploitation de sources



Nombre d'exploitations Eau de l'ISCC - Étienne  
Cartographie Luc Caris

### Charcuteries salaisons



Nombre d'exploitations Eau de l'ISCC - Étienne  
Cartographie Luc Caris

